









Key

-  private garden areas
-  public landscape areas
-  private paved areas/parking
-  shared surfaces
-  ramped block paving
-  tarmac road
-  pavement
-  2 m high walls

House types denoted by large text e.g. 2-3

Plot numbers are noted by small text on blue / red block e.g. 4.07

NOTE: All coordinate are to OS National Grid and all levels are to OS National Datum

PROPOSED SITE LAYOUT

OCTOBER 2006